

Planning Permit No. A/16439/335/94

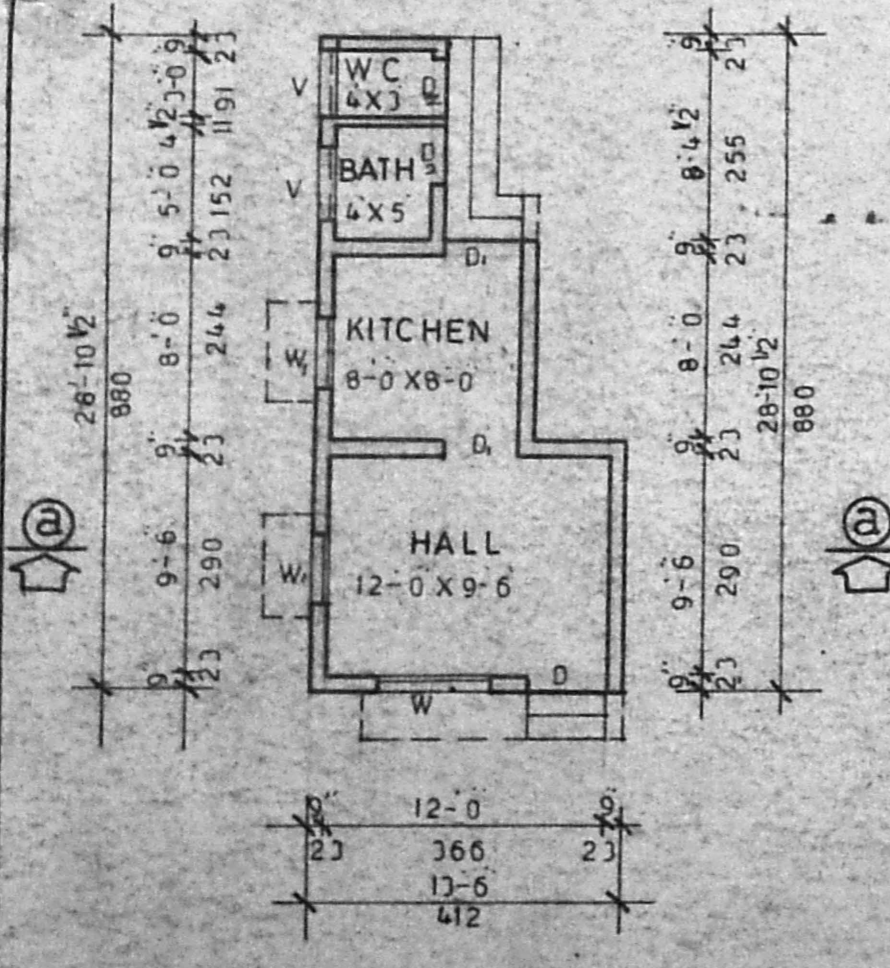
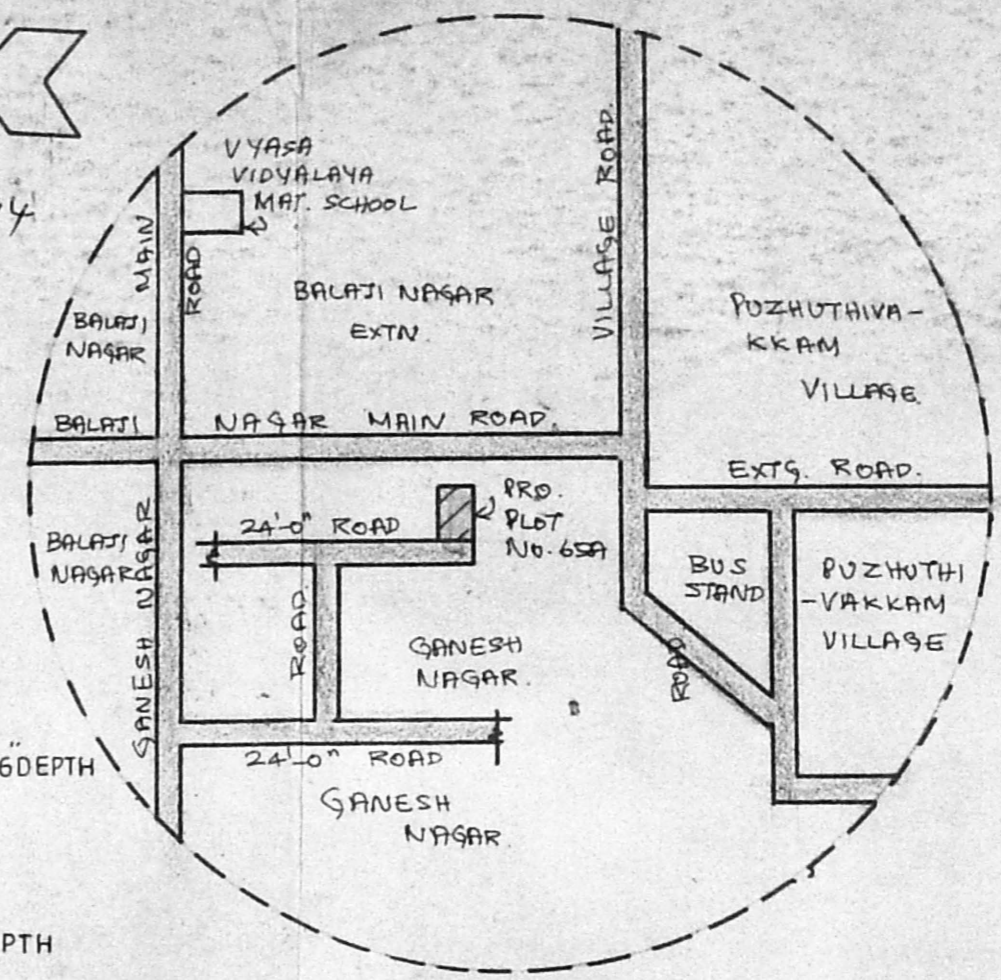
APPROVED

SUBJECT TO THE CONDITIONS IN THIS OFFICE LETTER.

No. A2/11105/94 - 10-94


FOR MEMBER SECRETARY
MADRAS METROPOLITAN
DEVELOPMENT AUTHORITY
MADRAS 800 038.

NK

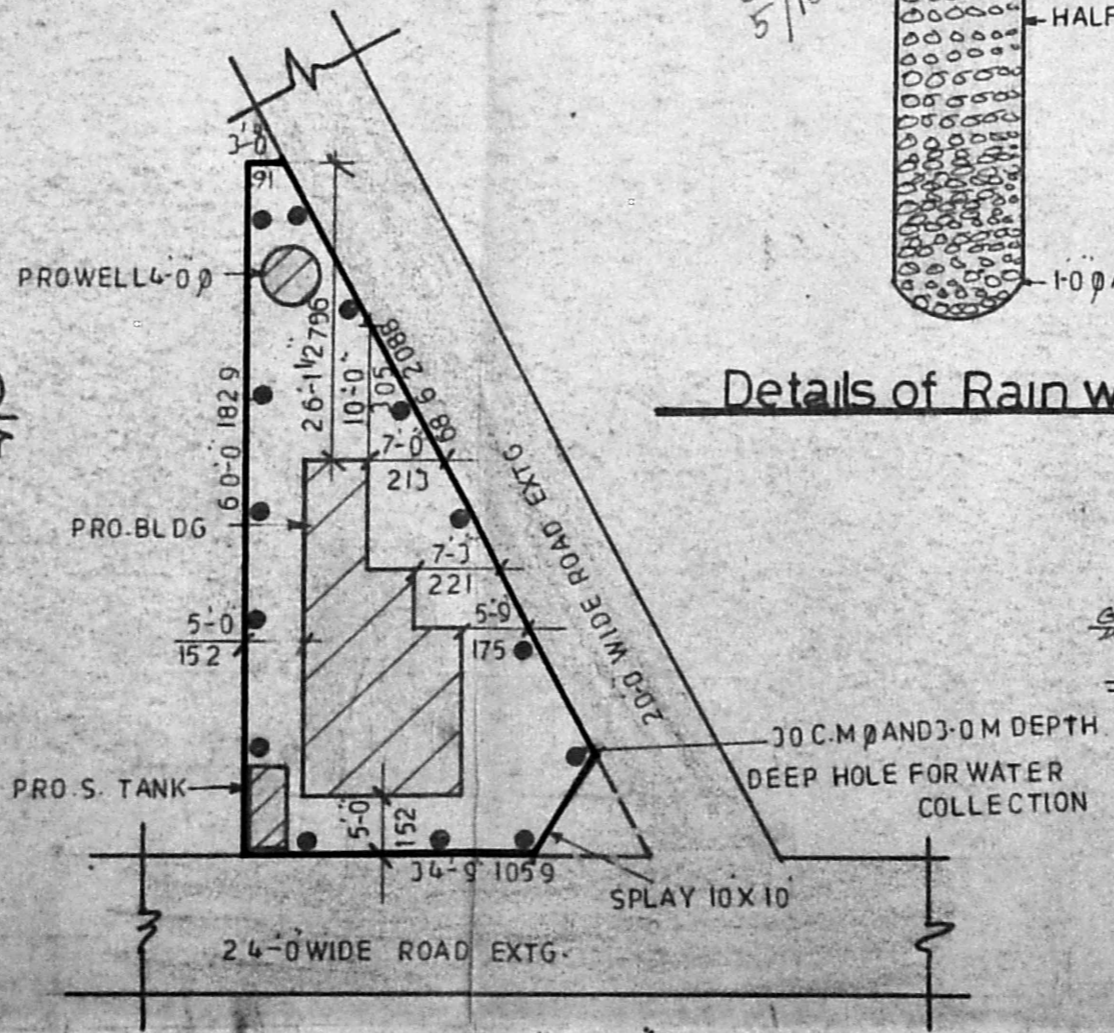


Section on @@

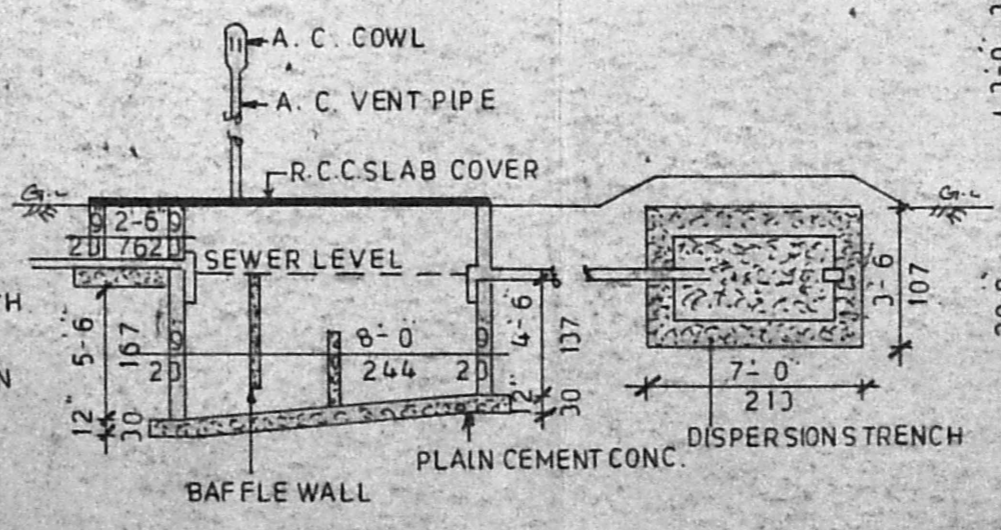
NK



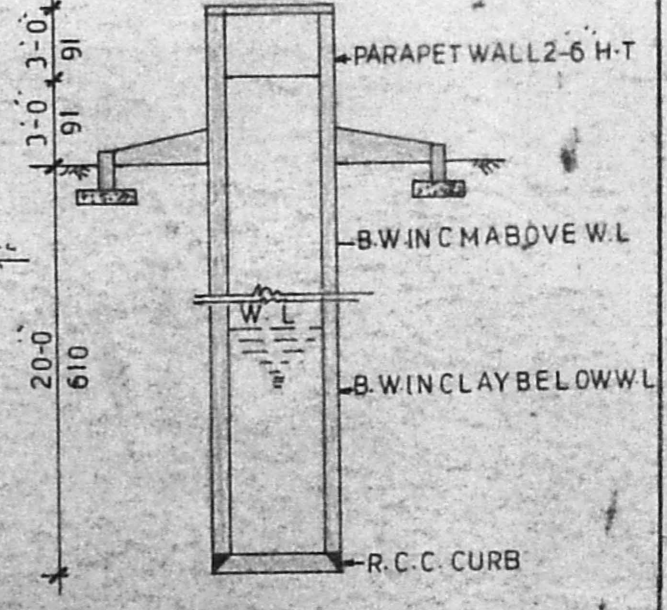
Details of Rain water savings



Site Plan scale 1:16-0 (1:200)



Section of Septic tank



Section of Well 4'-0 Dia

PLAN SHOWING THE PROPOSED BLDG. AT P.NO.65A, GANESH NAGAR IN S. NO.15/6 OF PUZHUTHIVAKKAM VILLAGE, ULLAGARAM-PUZHUTHIVAKKAM TOWN PANCHAYAT LIMIT, SAIDAPET TALUK, CHENGAL-M.G.R. DISTRICT FOR Mr. S. Mani.

JOINERY	DETAILS	EXTENT	SQ. FT.	SQ. M.	COLOUR	INDEX
DOOR	3-3 X 7-0	99	213		EXISTINGS	
DOOR	3-0 X 7-0	91	213		PROPOSALS	
DOOR	2-6 X 7-0	76	213		ROADS	
WINDOW	4-6 X 4-6	137	137		SITE BOUNDARY	
WINDOW	3-0 X 4-6	91	137			
VENTILATOR	3-0 X 2-0	91	61			
		PLOT	1213-00	113-00		
		PRO. BLDG	282-00	26-20		
		PLOT COVERAGE	23-25%			
		F.S. I	0-23			

PARALLEL NO. 118, FIRST FLOOR, KARUNEEGAR STREET, ADAMBAKKAM, MADRAS 88.

JOB. NO. 03/0494 DRG. NO. 554

DATE 7-4-94

SCALE 1:8-0 (1:100)

DRN BY: C.LAKSHMANAN

Sign of Owner: S. Mani

P. Jyothan, D.C.E., Consulting Civil Engineer, Licensed Surveyor

ALANDUR & TAMBARAI MUNICIPALITY Ullagaram - Puzhuthivakkam Town Panchayat Off. No. 13-C, Madipakkam Main Road, (Opp. to Uppai)

LICENCED SURVEYOR MADIPAKKAM, MADRAS - 600 091.

Revised 10/10/94
A2/11105/94